

AMTC TAPG Visitor Information

- Visitors must be always accompanied by their AMTC Host/Escort within the restricted/confidential AMTC building & garage areas.
- Weapons, alcohol, and non-prescription drugs are strictly prohibited from AMTC property.
- **NO PICTURES UNTIL APPROVED BY TAPG OPERATIONS.** All cameras and imaging devices must be approved by AMTC Operations/Security for use in TAPG building and track facilities (AMTC Imaging/Photo Application)
- Any items removed from the site must have the proper authorization. Contact Operations Security for assistance. 623-546-5300

TAPG Test Driver License:

- All test drivers must have a TAPG Middle Class Driver License to drive on test tracks at AMTC.
- For Information and to Schedule your Middle-Class License. Email Driver Training or call 623-546-5333
 - tdd@intertek.com

Badge Policy:

- Visitors are always required to wear the VISITOR lanyard and badge given to them during check in at **Track Control.** **Questions or Replacements: 1-623-546-5300**

Food at AMTC

- AMTC has a food vendor area that has microwave dinners, sandwiches, drinks, and snacks. It is recommended that you bring a lunch everyday during your visit. Refrigerators are available in the common area for your lunches.

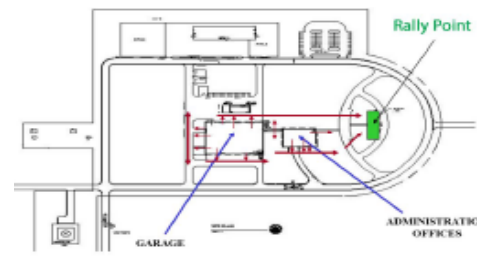
Wi-Fi networks:
 Toyota-Guest: (no password)
 Intertek Guest:
 Password: Welcome123

TAPG Visitor Access Form
 Fill out Online Access Form and Submit.
<https://forms.office.com/r/fdLPk3w0k>
forms.office.com

DON'T KNOW? Call 1-623-546-5300

Safety Is Our Top Priority!

- All Accidents no matter how small must be reported to Track Control 623-546-5300 or track radio.
- Always Wear Seat Belts, carry a Safety Vest in vehicle, and never leave garage without a Track Radio when entering test tracks!
- Evacuation Rally Point is **VISITOR PARKING LOT.**
- If you are on the track, Report to the Rally Point Immediately!
- **RADIO EMERGENCY CHANNEL #1**



FACILITY and TRACK EMERGENCIES

- TAPG Security staffed with Firefighters and EMT/Paramedics.
- For medical emergencies contact TRACK CONTROL 1-623-546-5300 or via track radio
- FIRE ALARM:**
 - If a FIRE Alarm is activated everyone must exit the building and report to the RALLY POINT, Visitor Parking.
- Accident On the Track**
 - Track Control will radio all track users to exit the test facility or come to a stop.
 - Fire Engines and Ambulances have the right of way, and all traffic should move to the shoulder when emergency vehicles approach!
 - Track Control will issue an all clear when testing can begin again or direct test traffic on what to do next. KEEP YOUR RADIO ON!

TAPG Facility Announcements Status Line: 623-546-5401

- Track Control Security: 623-546-5300
- Front Gate Security: 623-546-5415
- TDD Driver Training Chief Instructor:
 - Mark Mitchell 623-546-5459 mark.mitchell@intertek.com
- AMTC Intertek Admin:
 - JoAnne Schantz 623-546-5333 joanne.schantz@intertek.com

ARIZONA MONSOON SEASON

- June 15 through September 30 (NWS NOAA)
- Flooding can cause the facility to close.
- **NEVER CROSS A FLOODED ROADWAY!**
- **OBEY ALL SIGNS!**



- Always contact **TAPG FACILITY STATUS LINE** for latest announcements and closures (623-546-5401)

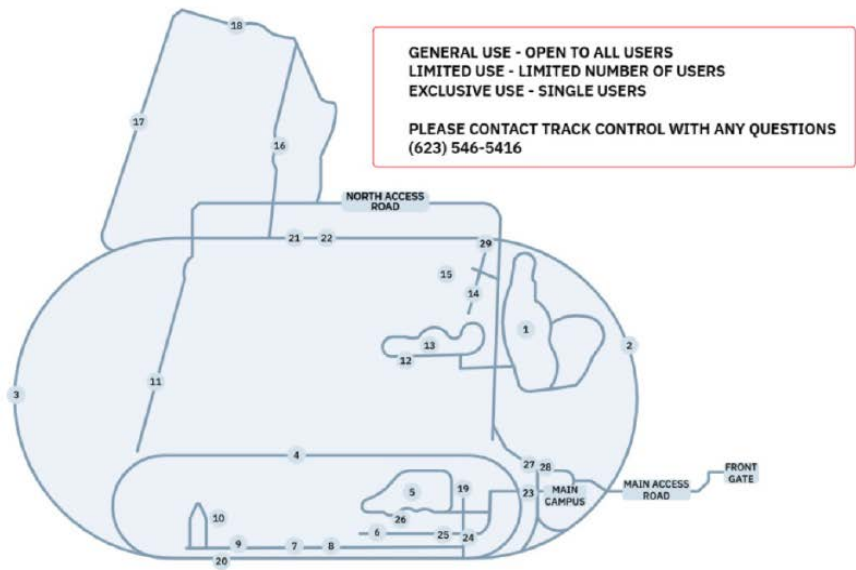
ARIZONA SUMMER

- **Temperatures can reach 120 F during the summer.**
- **HEAT STROKE and EXHAUSTION occurs when the body becomes overheated.**
 - Drink Plenty of Water and Fluids.
 - Wear loose fitting and light weight clothing.
 - Protect against the Sun and wear Sunscreen, Hats, and Sunglasses.

SIGNS OF	
HEAT EXHAUSTION	HEAT STROKE
DIZZINESS & FAINTING	THROBBING HEADACHE
EXCESSIVE SWEATING	NO SWEATING
RAPID, WEAK PULSE	RAPID, STRONG PULSE
NAUSEA OR VOMITING	NAUSEA OR VOMITING
COOL, PALE CLAMMY SKIN	RED, HOT DRY SKIN
MUSCLE CRAMPS	MAY LOSE CONSCIOUSNESS

ATMC TAPG TEST TRACK MAP (LEGEND)

TRACK SAFETY POLICY SUMMARY



LEGEND

1. ROUGH DIRT ROAD
2. OVAL EAST CURVE
3. OVAL WEST CURVE
4. 5.5 MILE OVAL
5. RIDE & HANDLING
6. LOOP ROAD B
7. LOOP ROAD A
8. LOOP ROAD A COASTDOWN
9. LOOP ROAD A TEST PAD
10. VDA (VEHICLE DYNAMICS AREA)
11. DUST INTRUSION/ POTHOLE ROAD/ STONE CHIPPING
12. DIRT TRACK (OUTER)
13. DIRT TRACK (INNER)
14. NOISE PASS-BY
15. ANTENNA TEST PAD
16. RANCHERS HILL (INDIAN BUTTES)
17. 4X4 TRAIL / SANDY TRAIL
18. 4X4 TRAIL - HILL CLIMB ONLY
19. STEEP GRADES
20. OVAL SOUTH TANGENT
21. NORTH STRAIGHT (COASTDOWN)
22. NORTH STRAIGHT
23. UIN SURFACES
24. PARKING AREA - HEAT SOAK CANOPY (**)
25. OFF ROAD PARK
26. MUD PIT
- 27a. COLD THERMAL CHAMBER - SMALL
- 27b. COLD THERMAL CHAMBER - MEDIUM
28. RUNNING LOSS HOT SOAK SHED
29. WATER TROUGH

**NOT RESERVABLE

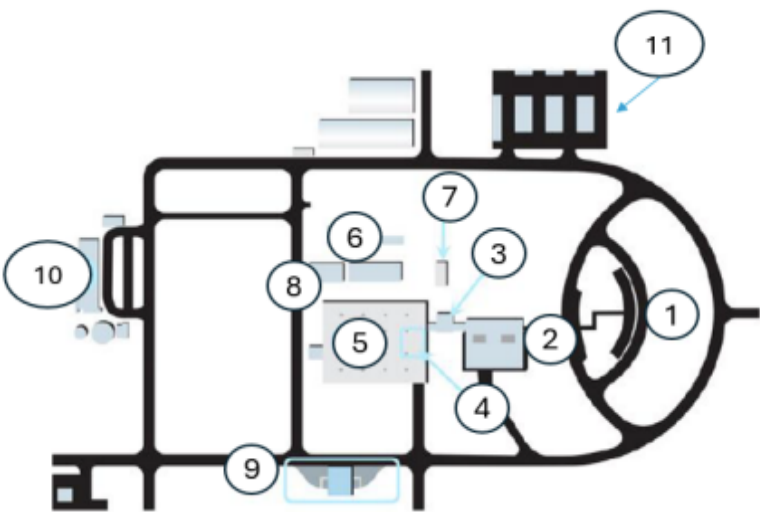
5.5 OVAL TEST TRACK: MCDT LICENSE MAXIMUM SPEEDS

STRAIGHTS	CURVES
100 MPH	80 MPH

*SEE TRACK CONTROL FOR TRACK SAFETY POLICY DETAILS FOR UNDERSTANDING

Directions: Phoenix Sky Harbor Airport to TAPG
 30700 W Patton Rd Wittmann AZ 85361
 623-546-5300

ARIZONA MOBILITY TEST CENTER CAMPUS



- 1: Visitor Parking
- 2: Main Entrance, Lobby, Office
- 3: Security / Track Control
- 4: Toyota Office
- 5: Main Garage
- 6: Car Wash
- 7: Driver Training Office
- 8: Level 2 Charging
- 9: Fuel Station Pumps
- 10: Resident Garage
- 11: Employee Parking

